



**ҮНДЭСНИЙ
СТАТИСТИКИЙН
ХОРОО**


FOR 11TH TWG MEETING ON DISASTER RELATED

**STATISTICS
DEVELOPMENTS AND INITIATIVES ON
DISASTER RELATED STATISTICS -
MONGOLIA'**

**ULAANBAATAR
2021.8.25**



Enabling Environment



GOVERNMENT
The final decision making body, chaired by the PM

NDPC
Ensuring intersectoral cooperation in disaster prevention and make policy recommendations

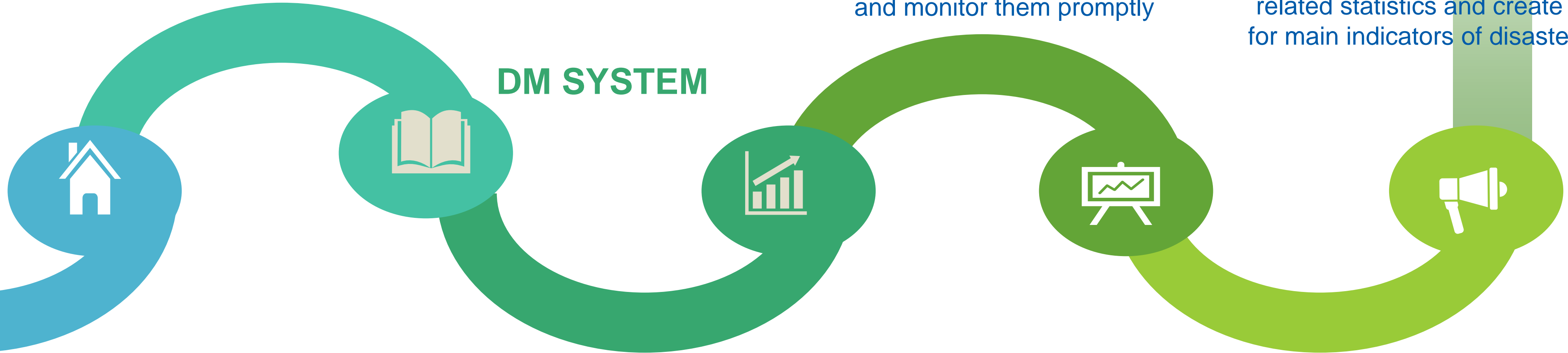
DEPUTY PM
In charge of emergency situations and chair the State emergency commission.

STATE EMG COM
Providing unified management and coordination of disaster protection activities, to make decisions, to organize and monitor them promptly

NEMA
Providing unified management and coordination of disaster protection activities, to make decisions, to organize and monitor them promptly

Collecting and compiling disaster related statistics and create database for main indicators of disaster statistics

DM SYSTEM



LEGAL BASIS

DIST PROTECTION LAW
Provides the legislative and regulatory basis, establishes the system, sets strategies, and programmes

POLICY
Setting methodologies and technologies: assessments forecasting and, warning, means fo implementation and human, financial, and technical resources,

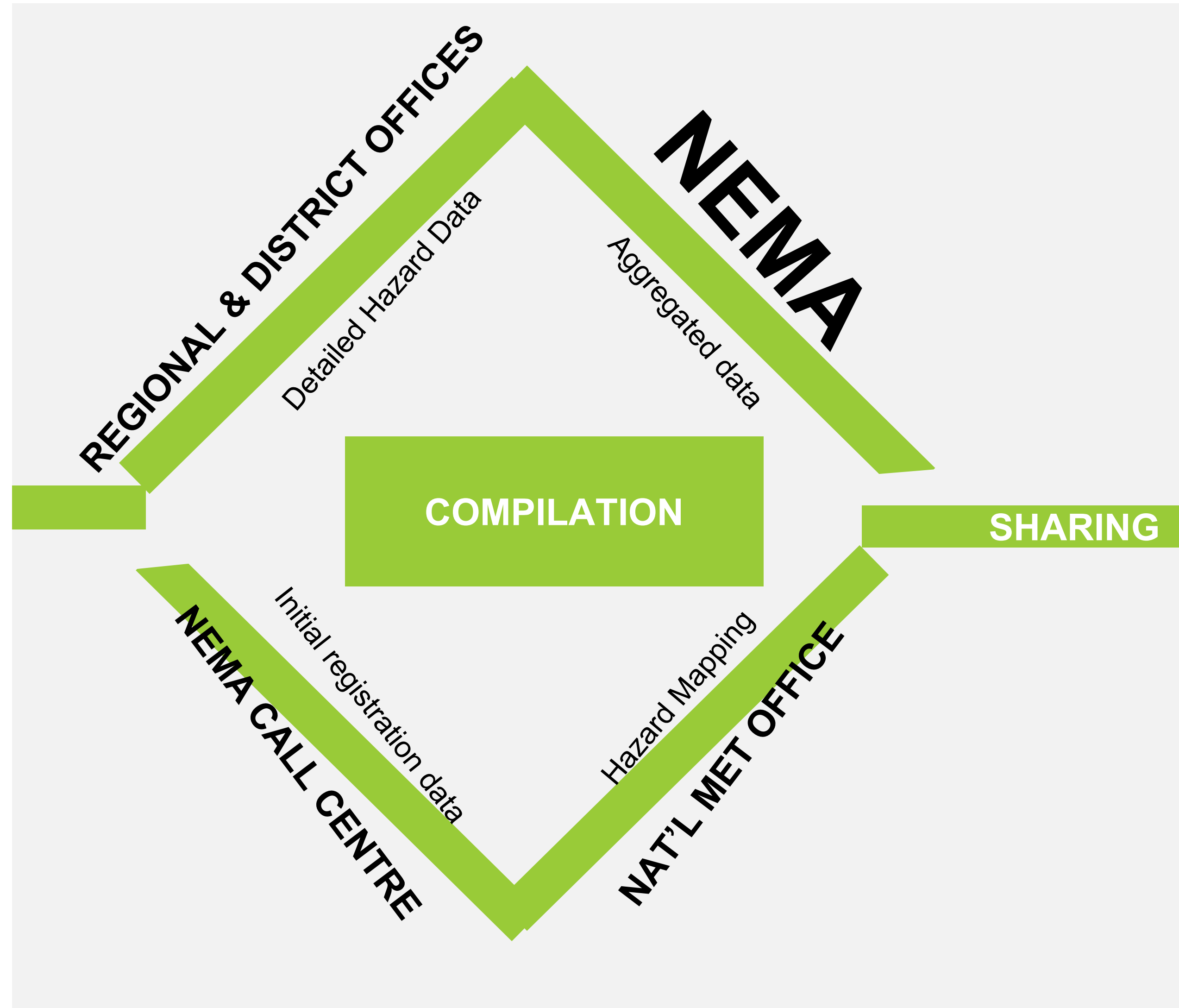
NAT PROGRAMME
strengthen the system, reduce vulnerability, multi sectoral coordination into planned activities from sik reduction, preparedness, response and recovery

STATISTICS LAW
Provision for NSO to assist in mandated disaster-related data dissemination

Data Management

NEMA: All data to all Ministries

NSO: Hazard data to stakeholders



DATABASES

To enhance disaster databases for disaster risk management and emergency response



DISASTER R & D

To provide and strengthen the evidence basis for and through Research and Development



DISASTER GIS

To provide the basis for and linkages with the geo-spatial aspects of risk management and emergency response



RISK MAPPING

To define disaster-prone area, population and infrastructure as the basis for risk management and enhanced preparedness



SHARING

UTILISATION



M H E W S

To organize disaster communication and warning information, mobilization and evacuation



R E S P O N S E

To organize search and rescue operations and to eliminate the consequences of disasters



P D N A

To improve the collection, analysis and reporting of post-disaster data for sustainable and resilient recovery




M O N E V

To compile evidence for monitoring and reporting both for national as well as global SFDRR & SDGs

NMO: Hazard maps to NEMA & Others



Towards Establishing DRSF



CHALLENGES

Lack standardised definitions, classification and calculations concerning risks, occurrences, post disaster damage and losses and monetary calculations

Unclear division of labour amongst agencies concerning disaster-related data compilation, analysis, sharing and utilisation

Gaps in the quality of disaster statistics in primary units and to train staff of NEMA and other organization.

Insufficient investment in the development and sustaining the different aspects of disaster-related statistics

Lack momentum to enhance awareness, understanding and usage on disaster statistics

METHODOLOGY



COORDINATION



CAPACITIES



RESOURCES



MOMENTUM



ACTIONS TO TAKE

Adopt standards on the definition, indicators and methodology for both risks as well as loss assessment by sector, and linkages among databases of producers and users

Establish the policy including the designation of a managing body to organize the integrated disaster related data

Leverage regional and global cooperations to raise awareness, organise training workshops and develop guidelines for DRSF

Optimise resources from MPMC through the DMO to develop DRSF, and later to use DRSF to leverage national, regional and international cooperation/mobilization

NEMA and NSO to jointly organise a national roadmap towards the development of DRSF





ҮНДЭСНИЙ
СТАТИСТИКИЙН
ХОРОО

**THANKS FOR
ATTENTION**

WWW.NSO.MN | WWW.1212.MN