




# Upcoming UNESCAP Stats Café: Use of satellite data in statistical institutions

Monday, 15 March 2021 from 13:00-14:00 (GMT+7) ; verify your time [here](#).

Please register for the event [here](#).

>>>>See other Asia-Pacific Stats Café Series



## USE OF SATELLITE DATA BY STATISTICAL INSTITUTIONS

Monday 15 March 2021, 13:00-14.00 hrs. (BKK time, GMT+7, verify your time [here](#))

### ABOUT THE SESSION


Join us as we discuss the integration of satellite data and statistical data!!


During this Stats Café, we will highlight ESCAP-SD guides that show users how to produce land cover change maps and statistical tables, and urban “hot-spot maps”. We will explore how these tools can be used, and how satellite data can be used by statistical institutions and beyond.

register at [bit.ly/30hC2Wp](https://bit.ly/30hC2Wp)


more details at [bit.ly/3ccQpAV](https://bit.ly/3ccQpAV)


### SPEAKERS / DISCUSSANTS / MODERATORS




**Soheil Rastan** 


Senior Research Analyst, Statistics Canada




**Sangita Dubey** 


Senior Statistician, FAO Regional Office for Asia and the Pacific




**Anthony Burgard** 


Statistics Consultant, FAO Regional Office for Asia and the Pacific




**Litia Kurisaqila-Mate** 


Assistant Statistician, Sector Satellite Accounts, Fiji Bureau of Statistics




**Amin Shamseddini** 


Programme Officer, UNESCAP-APDIM




**Anthony Dvaskas** 


Regional Adviser on Environment Statistics, Statistics Division, UNESCAP




**Rikke Munk Hansen** 


Chief of Economic and Environment Statistics Section, Statistics Division, UNESCAP



**Ayodele Marshall** 

Associate Statistician, Statistics Division, UNESCAP



**Aahlaad Musunuru** 

GIS Consultant, Statistics Division, UNESCAP